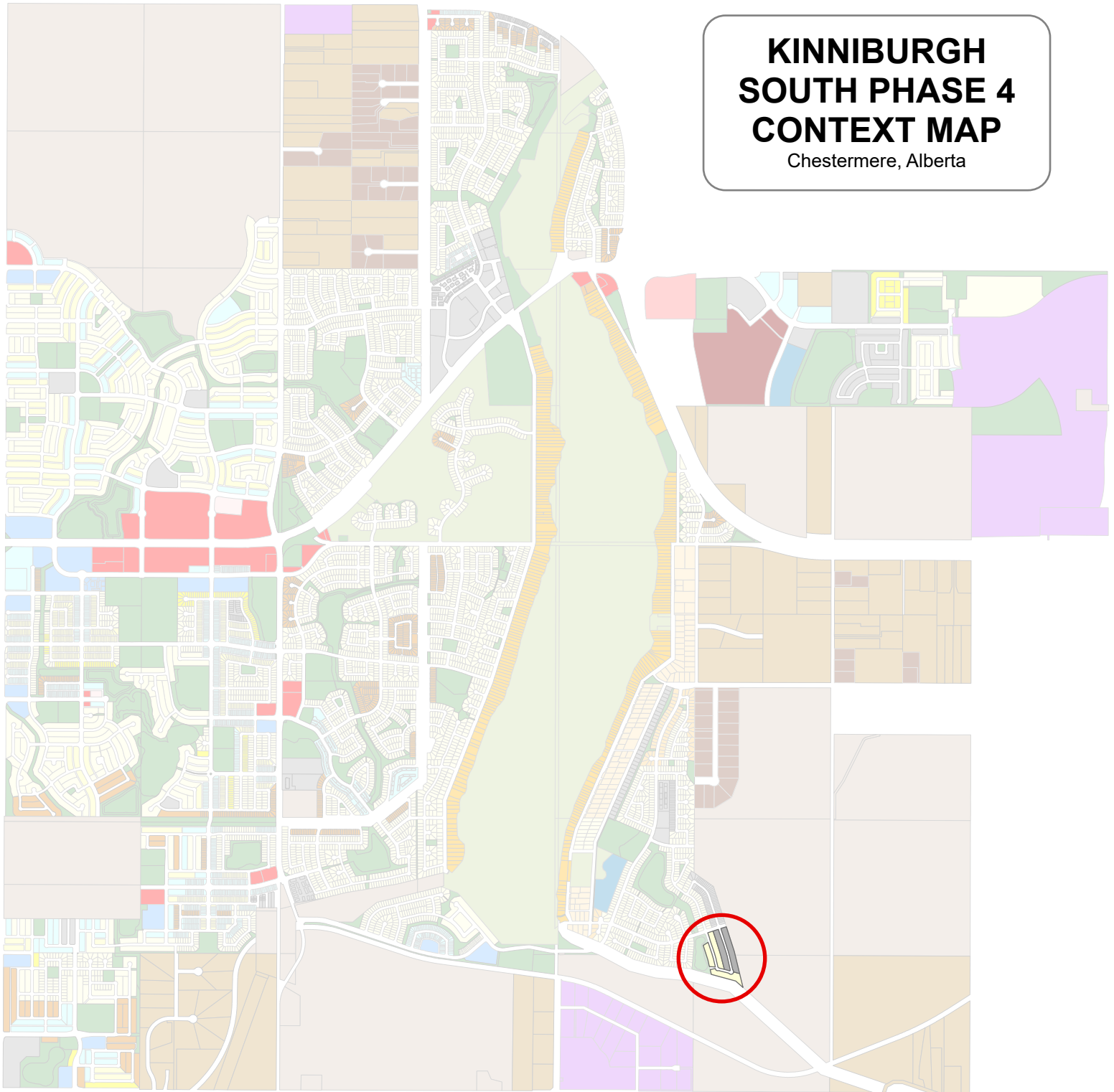




# KINNIBURGH SOUTH PHASE 4 CONTEXT MAP

Chestermere, Alberta



-  R-1 - Residential Single Detached
-  DC(R-2) - Direct Control (Residential Semi-Detached)

0 1 2 km

Updated: February 15, 2024



PN0005-1